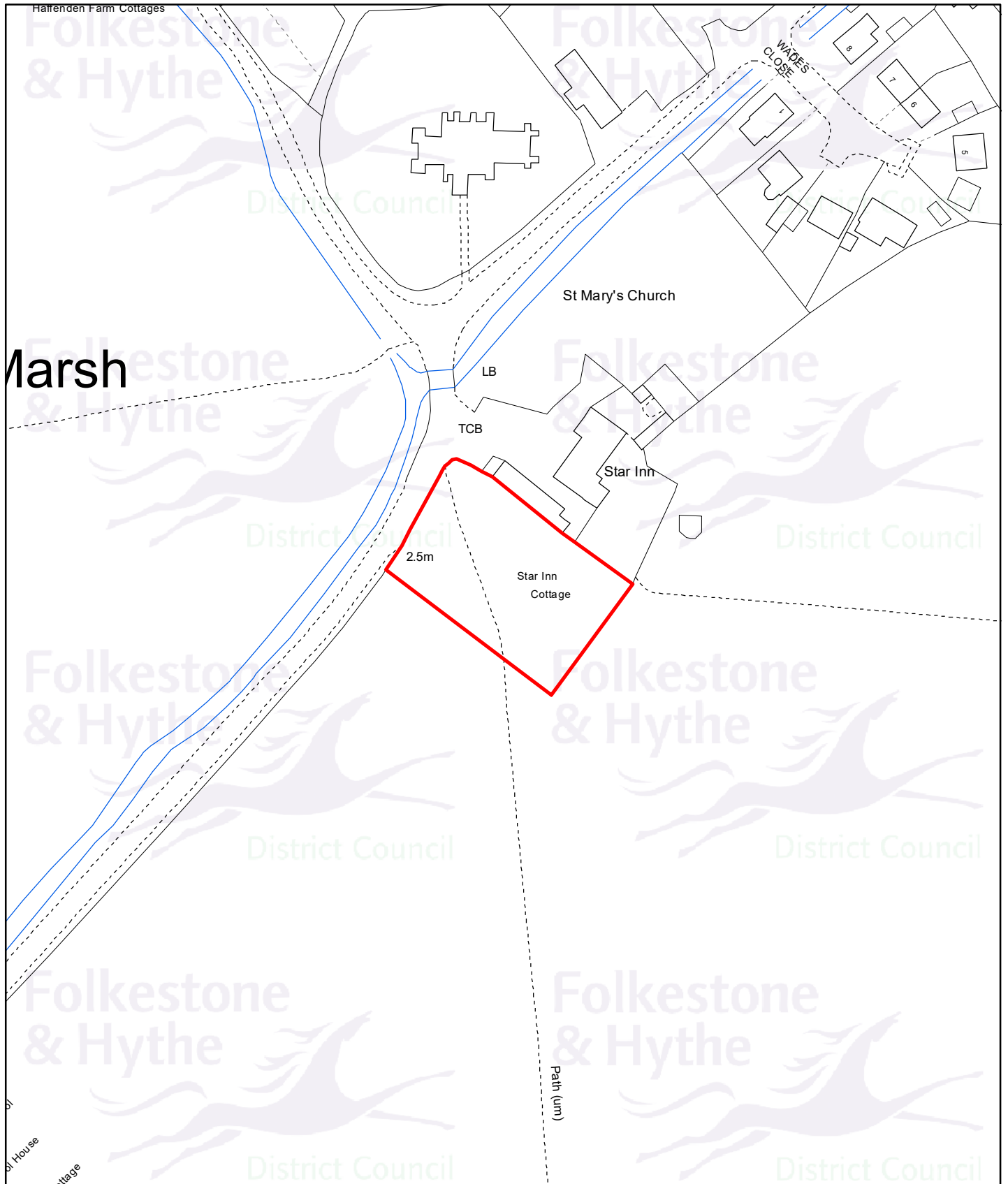


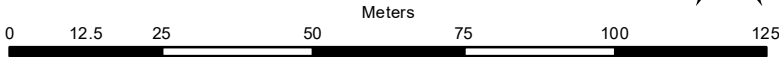
# Plan referred to in Section 192 Seven Acre Field, St Mary In The Marsh, Kent




Planning Application:  
 21/1172/FH  
 Drawn date:  
 12 Nov 2021  
 Drawn by:  
 Brian Harper  
 Drawing ref:  
 0627/LDC/LS

  
 Llywelyn Lloyd  
 Chief Planning Officer

Contains Ordnance Survey data  
 © Crown copyright and database right  
 Folkestone & Hythe District Council 100019677 - 2021



Meters



N



Drawn at 1:1,250 on A4